

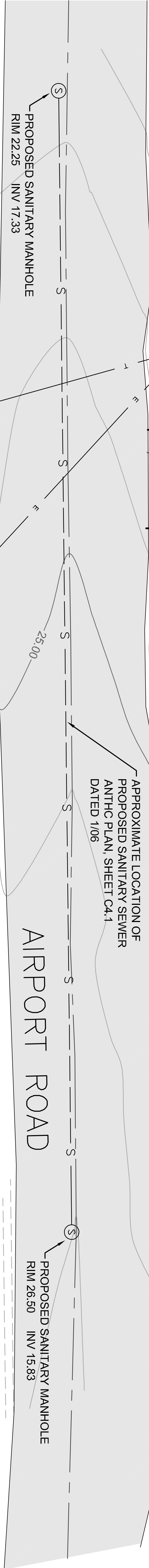
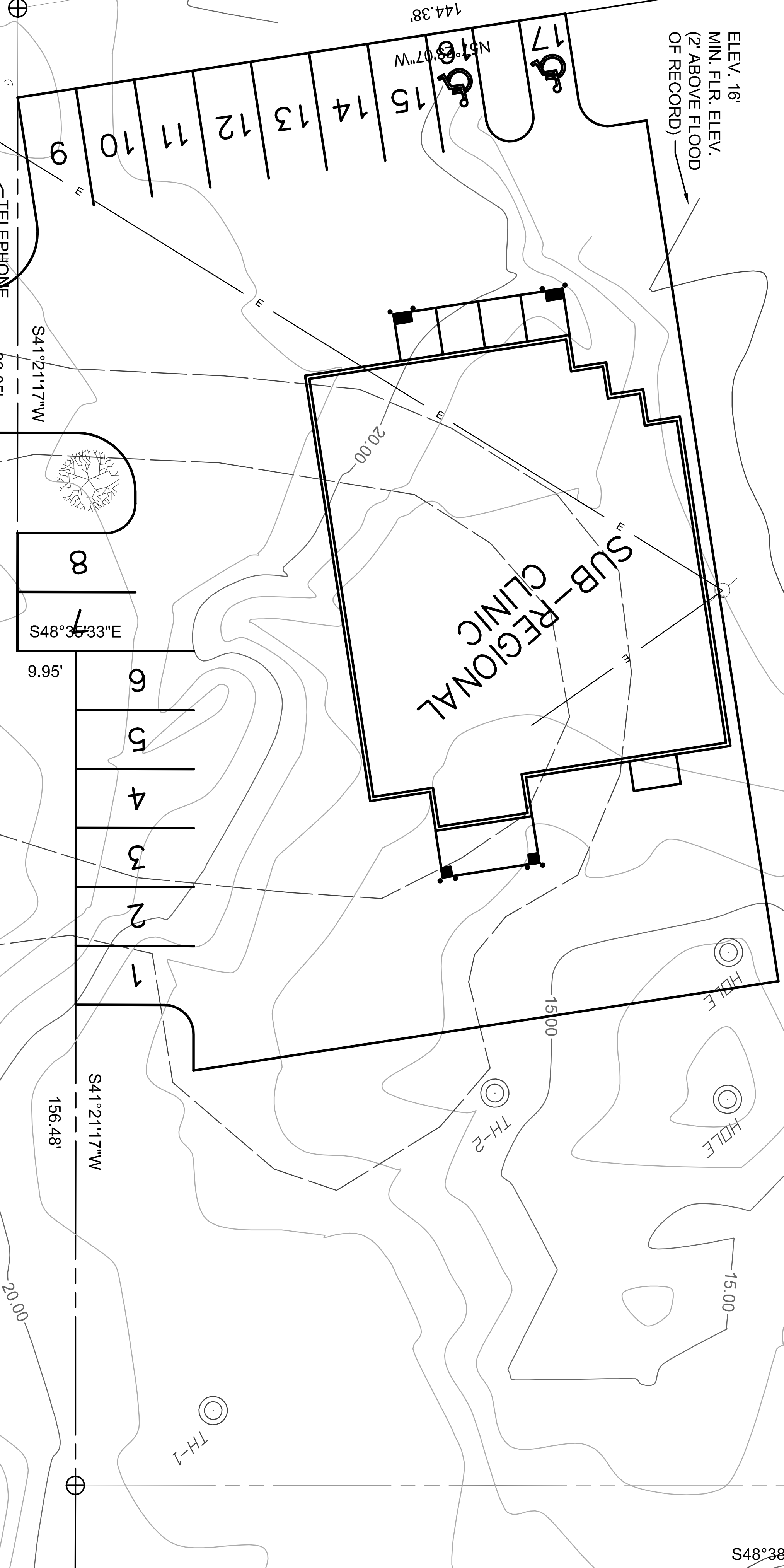
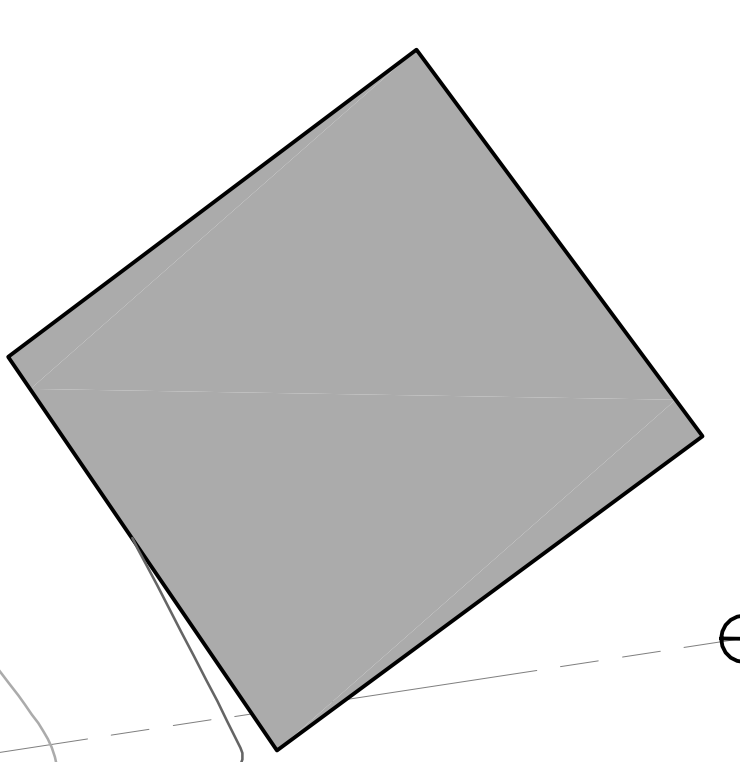
ANCHORAGE BAY

LOT 1, BLOCK 1, U.S. SURVEY 307A, CHIGNIK, ALASKA ASSOC. SUB. #2

OC DEED
26 AUG 85
BK 24 PG 644

ELEV. 16'
MIN. FLR. ELEV.
(2' ABOVE FLOOD
OF RECORD)

OC DEED
26 AUG 85
BK 24 PG 613



APPROXIMATE LOCATION OF
EXISTING 6\"/>